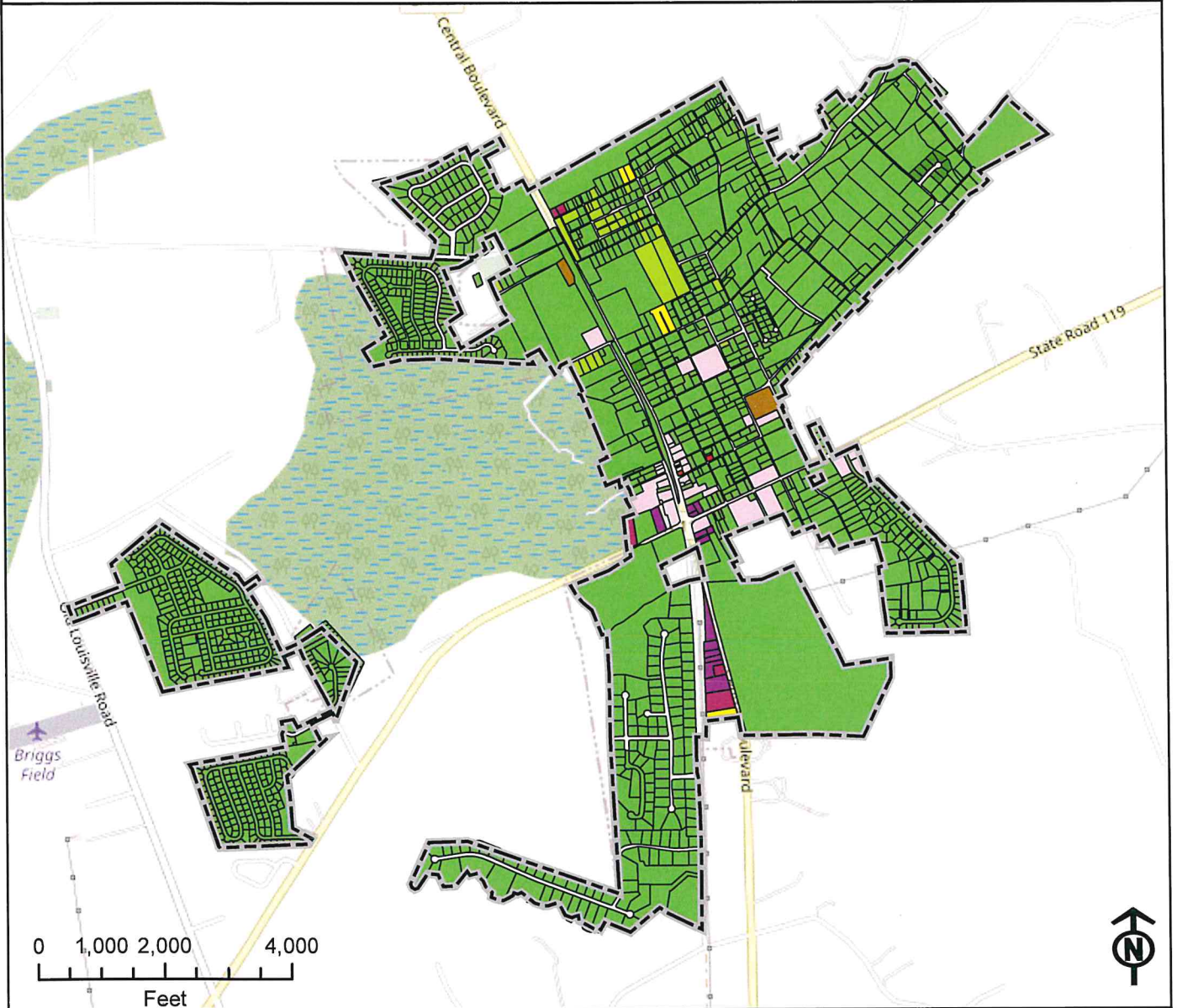











ZONING FOR THE CITY OF GUYTON, GEORGIA




ZONING		M-H	
	C-1		M-U
	C-2		R-1
	C-3		R-2
	I-G		R-4
		CITY BOUNDARY	



DRAWN BY: G. HINES

Data layers that appear on this map may or may not be accurate, current, or otherwise reliable.

Coordinate System: NAD 1983 StatePlane Georgia East
FIPS 1001 Feet


Mayor: Russ Deen


Date 11/8/22


City Clerk: Matthew Walker


Date 11/8/22